

**UVA FOREST MANAGEMENT MAP FOR THE LANDS OF
JC Ewing
Dorset, Vermont**

N 89000
E 446450
E

N 89000
E 447400
E











N 88450
E 446050
E

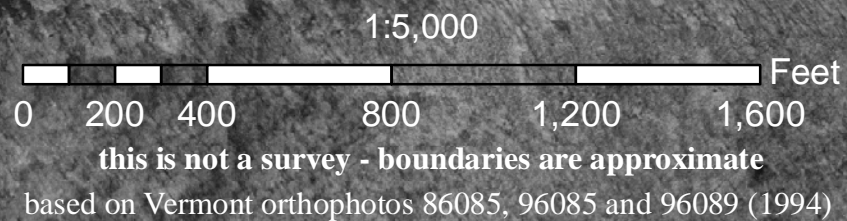
N 88450
E 447100
E

Chart of Acreage Adjustment - Ewing - Dorset, VT

1. Town listed acres in parcel	135.0
2. Actual Acres to be excluded as measured on Orthophoto	4.0
3. Acres to be entered	131.0
4. Acres to be entered according to map calculations	125.0
5. Factor to prorate acres	1.048

Area type	Map Acres	Factor	Prorated Acres
<i>Productive forest land</i>			
Area 1 - northern hardwoods	16.7	1.048	17.5
Area 3 - northern hardwoods	26.5	1.048	27.8
Area 4 - northern hardwoods	51.9	1.048	54.4
Area 5 - northern hardwoods	8.1	1.048	8.5
Total Forested Area	103.2	1.048	108.2
<i>Non-productive forest land</i>			
Area 2 - maintained open	18.3	1.048	19.2
wildlife openings	3.4	1.048	3.6
Total Non-productive Area	21.7	1.048	22.8
<i>Excluded land</i>			
house site	2.0		
camp site	2.0		
Total Excluded Area	4.0		
Enrolled land (adjusted)	131.0		
Excluded land (actual)	4.0		
Total grand list acreage	135.0		

-  boundary stonewall
-  boundary wire fence
-  remaining boundary line
-  stand boundary
-  excluded land
-  wildlife opening
-  Pecos River
-  stream
-  woods road
-  building



21 October 2008